COMUNE DI CASTELFIORENTINO
Assessorato Urbanistica

Giovanni Occhipinti - Sindaco
Arch. Michela Brachi - Dirigente del Settore Urbanistica

STUDIO DI FATTIBILITA' PER L'AREA EX-MONTECATINI

"Studio di fattibilità atto ad approfondire e definire l'analisi ambientale, la valorizzazione e la fattibilità tecnico-economica, per la riconversione verso funzioni a carattere urbano dell'ex complesso industriale Montecatini, di proprietà comunale, ubicato nel comune di Castelfiorentino."

Gruppo di lavoro:

Ing. Massimo Giommaroni Capogruppo

Arch. Catia Lenzi

Arch. Massimo Fabbri

Geologo Franco Ceccarini

Dott. Chimico Mirko Cecchi

Tav. 9 / Strutturale - studio preliminare degli interventi

EDIFICIO G
PIANTA INTERVENTO COPERTURA

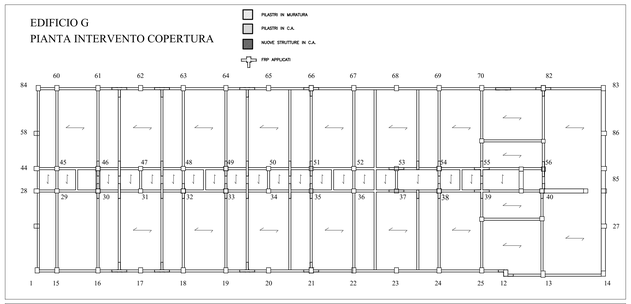

EDIFICIO G
PIANTA INTERVENTO LIVELLO TIPO

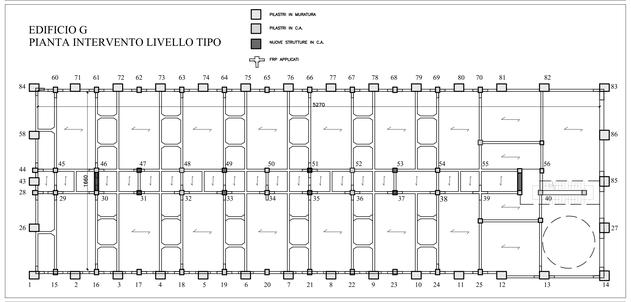

EDIFICIO G
PIANTA CALPESTIO PIANO TERRA

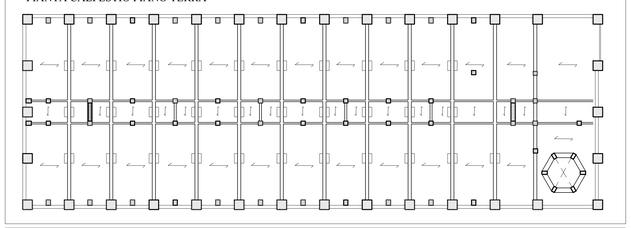

EDIFICIO G
PIANTA SETTI INTERRATI

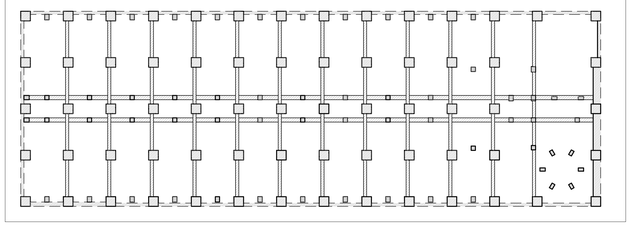

PARTICOLARE 3 CONSOLIDAMENTO PILASTRI EDIFICIO G

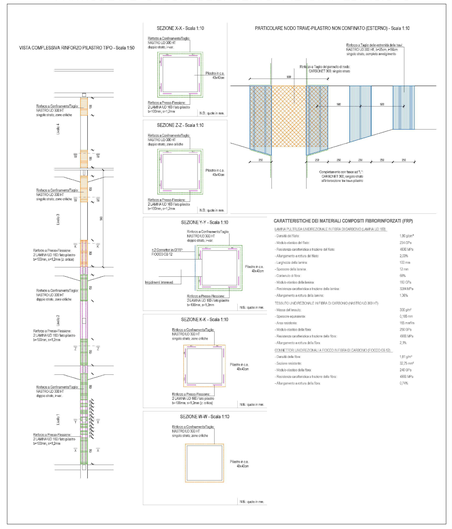

SCHEMA MODELLAZIONE EDIFICIO G

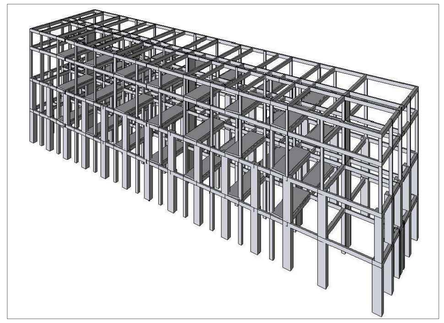

SEZIONE EDIFICI G ed F

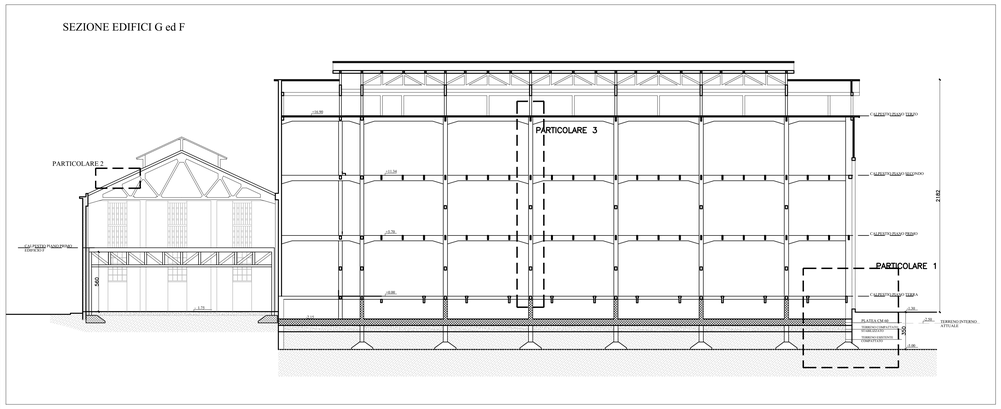

PARTICOLARE 2
INTERVENTO CONDOLIDAMENTO COPERTURA
(scala 1:10)

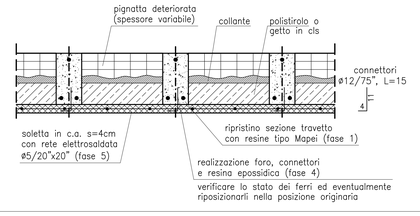

PARTICOLARE 1

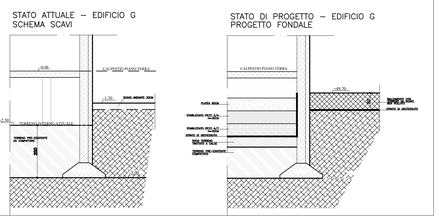

EDIFICIO F
PIANTA

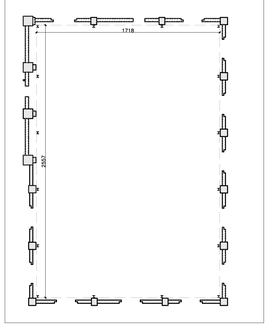

EDIFICIO F
CALPESTIO SOPPALCO

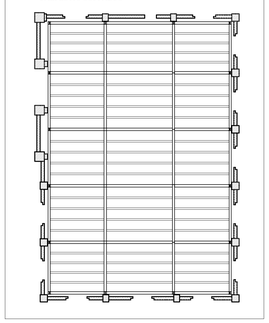

STATO ATTUALE EDIFICIO F

INQUADRAMENTO NORMATIVO OPERE STRUTTURALI

- NTC 2008
- DM Infrastrutture 14.01.2008
- Circ.02.02.2009 n°617
- DPGR 36/R 09.07.2009
- C.T.C. D.G.R. n.606 21.06.2010: Orientamenti interpretativi in merito a intetventi locali

SEZIONE EDIFICIO E1

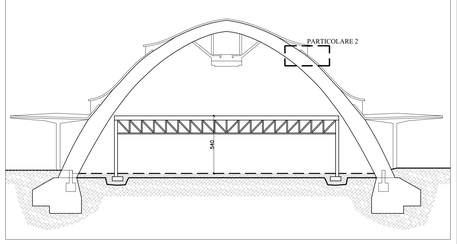

STATO ATTUALE

TIPOLOGIA DI INTERVENTO

PIANTA EDIFICIO E1

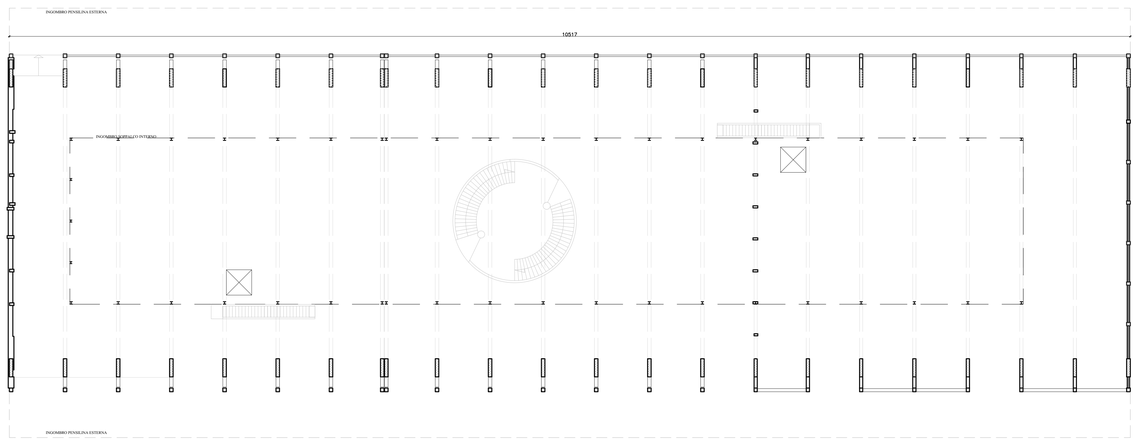

PLANIMETRIA PER INDIVIDUAZIONE FABBRICATI

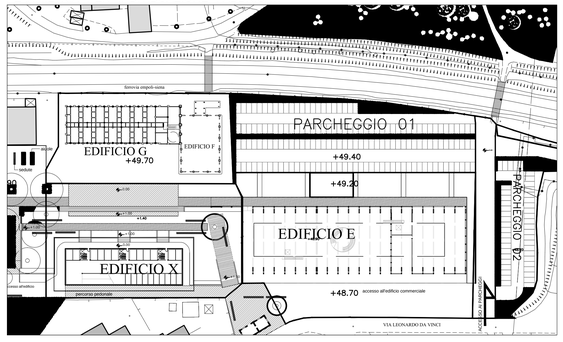

SEZIONE TIPO PARCHEGGIO 01 E 02